

FILED SARPY CO. NE.
INSTRUMENT NUMBER
98-027225

98-27225

Recorder note:
Check Legal Lot 82

98 SEP 28 AM 8:28

AMENDMENT TO DECLARATION OF COVENANTS
CONDITIONS AND RESTRICTIONS FOR
LAKE RIDGE ESTATES

Counter [Signature]
Verify DJ
D.E. JS
Proof [Signature]
Fee \$ 167.00
Ex Cash Sng

[Signature]

REGISTER OF DEEDS THIS DECLARATION, made on the date hereinafter set forth by the undersigned, who constitute owners (and spouses where applicable) of more than ninety (90%) percent of the following described lots, hereinafter referred to as "Owners"

WITNESSETH:

WHEREAS, Owners are the owners of more than ninety percent (90%) of the following described lots:

Lots 1 through 94, inclusive in Lake Ridge Estates, a subdivision as surveyed, platted and recorded in Sarpy County, Nebraska.

WHICH are subject to certain Protective Covenants recorded on the 18th day of October, 1996, at Instrument Number 96-020450 in the Register of Deeds office of Sarpy County, Nebraska,

NOW THEREFORE, the Owners hereby amend the above stated covenants by substituting the following paragraph in place of Article III, Section B, Paragraph 5 of the above stated covenants.

5. No fences may be built forward of the rear wall of the dwelling and, under no circumstances, closer to any adjoining street than the building setback line. In those instances where the house has more than one rear wall, the Architectural Control Committee shall determine in its discretion which rear wall shall be applicable. Fences shall be constructed only of wood, decorative iron, brick, stone, or vinyl and are subject to the approval of the Architectural Control committee referred to above. Wire or chain-link fences shall not be permitted. Temporary or permanent barbed wire, electrified, and/or snow fences are strictly prohibited.

Except for the above stated change, all terms and conditions of the original recorded covenants shall remain as stated.

General Provisions

This document may be signed in counterpart signatures. When the signature and acknowledgment pages with signatures are attached to a single document, said single document shall be as legally effective as if all of the parties hereto signed said single document and had their signatures acknowledged on said single document.

This Amendment shall be effective when it has been executed by ninety percent (90%) of the owners of Lots 1 through 94, inclusive in Lake Ridge Estates and recorded with the Sarpy County Register of Deeds.

The undersigned being ninety percent (90%) of the Owners of Lots 1 through 94, inclusive in Lake Ridge Estates hereby adopt this Amendment for the Lots named herein.

98-27225A


Lot 4

Douglas J. Newstrom
Douglas J. Newstrom

Kristin K. Newstrom
Kristin K. Newstrom

State of Nebraska)
) ss.
County of)

The foregoing instrument was acknowledged before me this 11 day of September, 1998, by Douglas J. Newstrom, husband of Kristin K. Newstrom.



Cynthia L. Low
Notary Public

State of Nebraska)
) ss.
County of)

The foregoing instrument was acknowledged before me this 22 day of September, 1998, by Kristin K. Newstrom, wife of Douglas J. Newstrom.



Cynthia L. Low
Notary Public

Lot 21

Bruce W. Bench

Barbara J. Bench

State of Nebraska)
) ss.
County of)

The foregoing instrument was acknowledged before me this _____ day of September, 1998, by Bruce W. Bench, husband of Barbara J. Bench.

Notary Public

State of Nebraska)
) ss.
County of)

The foregoing instrument was acknowledged before me this _____ day of September, 1998, by Barbara J. Bench, wife of Bruce W. Bench.

Notary Public

98-27225B

Lot 23

Marlin J. Lempke
Marlin J. Lempke

Mary B. Lempke
Mary B. Lempke

State of Nebraska)
) ss.
County of)



The foregoing instrument was acknowledged before me this 11th day of September, 1998, by Marlin J. Lempke, husband of Mary B. Lempke.



Donna M. Sempek
Notary Public

State of Nebraska)
) ss.
County of)

The foregoing instrument was acknowledged before me this 11th day of September, 1998, by Mary B. Lempke, wife of Marlin J. Lempke.

Donna M. Sempek
Notary Public

Lot 32

William M. Miller

Kathleen A. Miller

State of Nebraska)
) ss.
County of)

The foregoing instrument was acknowledged before me this _____ day of September, 1998, by William M. Miller, husband of Kathleen A. Miller.

Notary Public

State of Nebraska)
) ss.
County of)

The foregoing instrument was acknowledged before me this _____ day of September, 1998, by Kathleen A. Miller, wife of William M. Miller.

Notary Public

98-27225C

Lot 23

Marlin J. Lempke

Mary B. Lempke

State of Nebraska)
) ss.
County of)

The foregoing instrument was acknowledged before me this _____
day of September, 1998, by Marlin J. Lempke, husband of Mary B. Lempke.

Notary Public

State of Nebraska)
) ss,
County of)

The foregoing instrument was acknowledged before me this _____
day of September, 1998, by Mary B. Lempke, wife of Marlin J. Lempke.

Notary Public


Lot 32

William M. Miller
William M. Miller

Kathleen A. Miller
Kathleen A. Miller

State of Nebraska)
) ss.
County of SARPY)

The foregoing instrument was acknowledged before me this 21st
day of September, 1998, by William M. Miller, husband of Kathleen A.
Miller.



Gloria E. Koke
Notary Public

State of Nebraska)
) ss.
County of SARPY)

The foregoing instrument was acknowledged before me this 21st
day of September, 1998, by Kathleen A. Miller, wife of William M. Miller.



Gloria E. Koke
Notary Public

98-27225D

Lot 34

James S. Garbina
James S. Garbina

Irene M. Garbina
Irene M. Garbina

State of Nebraska)
) ss.
County of Sarpy)


The foregoing instrument was acknowledged before me this 11th
day of September, 1998, by James S. Garbina, husband of Irene M.
Garbina.



Stephanie Schroeder
Notary Public

State of Nebraska)
) ss.
County of Sarpy)

The foregoing instrument was acknowledged before me this 11th
day of September, 1998, by Irene M. Garbina, wife of James S. Garbina.



Stephanie Schroeder
Notary Public

Lot 35

Jon B. Whitmore

Betty J. Whitmore

State of Nebraska)
) ss.
County of)

The foregoing instrument was acknowledged before me this _____
day of September, 1998, by Jon B. Whitmore, husband of Betty J.
Whitmore.

Notary Public

State of Nebraska)
) ss.
County of)

The foregoing instrument was acknowledged before me this _____
day of September, 1998, by Betty J. Whitmore, wife of Jon B. Whitmore.

Notary Public

98-27225E

Lot 34

James S. Garbina

Irene M. Garbina

State of Nebraska)
) ss.
County of)

The foregoing instrument was acknowledged before me this _____ day of September, 1998, by James S. Garbina, husband of Irene M. Garbina.

Notary Public

State of Nebraska)
) ss.
County of)

The foregoing instrument was acknowledged before me this _____ day of September, 1998, by Irene M. Garbina, wife of James S. Garbina.

Notary Public

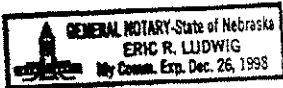
Lot 35

Jon B. Whitmore
Jon B. Whitmore

Betty J. Whitmore
Betty J. Whitmore

State of Nebraska)
) ss.
County of SARPY)

The foregoing instrument was acknowledged before me this 16TH day of September, 1998, by Jon B. Whitmore, husband of Betty J. Whitmore.



Notary Public

State of Nebraska)
) ss.
County of SARPY)

The foregoing instrument was acknowledged before me this 16TH day of September, 1998, by Betty J. Whitmore, wife of Jon B. Whitmore.



Notary Public

98-27225F

Lot 38

Colin B. Niles

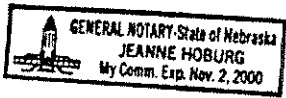
Colin B. Niles

Susan M. Niles

Susan M. Niles

State of Nebraska)
) ss.
County of Douglas)


The foregoing instrument was acknowledged before me this 9th
day of September, 1998, by Colin B. Niles, husband of Susan M. Niles.



Jeanne Hoburg
Notary Public

State of Nebraska)
) ss.
County of)

The foregoing instrument was acknowledged before me this 10th
day of September, 1998, by Susan M. Niles, wife of Colin B. Niles.



Kathleen McGonigle
Notary Public

Lot 40

Steven A. Oiness

Michelle G. Oiness

State of Nebraska)
) ss.
County of)

The foregoing instrument was acknowledged before me this _____
day of September, 1998, by Steven A. Oiness, husband of Michelle G.
Oiness.

Notary Public

State of Nebraska)
) ss.
County of)

The foregoing instrument was acknowledged before me this _____
day of September, 1998, by Michelle G. Oiness, wife of Steven A. Oiness.

Notary Public

98-272256

Lot 38

Colin B. Niles

Susan M. Niles

State of Nebraska)
) ss.
County of)

The foregoing instrument was acknowledged before me this _____
day of September, 1998, by Colin B. Niles, husband of Susan M. Niles.

Notary Public

State of Nebraska)
) ss.
County of)

The foregoing instrument was acknowledged before me this _____
day of September, 1998, by Susan M. Niles, wife of Colin B. Niles.

Notary Public

Lot 40

Steven A. Oiness

Steven A. Oiness

Michelle G. Oiness

Michelle G. Oiness

State of Nebraska)
) ss.
County of)

The foregoing instrument was acknowledged before me this 16TH
day of September, 1998, by Steven A. Oiness, husband of Michelle G.
Oiness.



Richard F. Greene

Notary Public

State of Nebraska)
) ss.
County of)

The foregoing instrument was acknowledged before me this 16TH
day of September, 1998, by Michelle G. Oiness, wife of Steven A. Oiness.



Richard F. Greene

Notary Public

98-27225 H

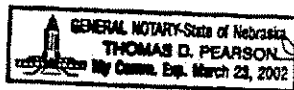
Lot 44

James T. Slattery
James T. Slattery

Kelli Rae Slattery
Kelli Rae Slattery

State of Nebraska)
) ss.
County of)

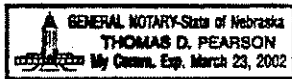
The foregoing instrument was acknowledged before me this 11th
day of September, 1998, by James T. Slattery, husband of Kelli Rae
Slattery.



Thomas D. Pearson
Notary Public

State of Nebraska)
) ss.
County of)

The foregoing instrument was acknowledged before me this 11th
day of September, 1998, by Kelli Rae Slattery, wife of Terry T. Slattery.



Thomas D. Pearson
Notary Public

Lot 46

CURT HOFER CONSTRUCTION, INC.,
a Nebraska corporation

Curt Hofer, President

State of Nebraska)
) ss.
County of)

The foregoing instrument was acknowledged before me this _____
day of September, 1998, by Curt Hofer, President of Curt Hofer
Construction, Inc.

Notary Public

98-27225 I

Lot 44

James T. Slattery

Kelli Rae Slattery

State of Nebraska)
) ss.
County of)

The foregoing instrument was acknowledged before me this _____
day of September, 1998, by James T. Slattery, husband of Kelli Rae
Slattery.


Notary Public

State of Nebraska)
) ss.
County of)

The foregoing instrument was acknowledged before me this _____
day of September, 1998, by Kelli Rae Slattery, wife of Terry T. Slattery.

Notary Public
CURT HOFER CONSTRUCTION, INC.,
a Nebraska corporation

Lot 46


Curt Hofer, President

State of Nebraska)
) ss.
County of)

The foregoing instrument was acknowledged before me this 21
day of September, 1998, by Curt Hofer, President of Curt Hofer
Construction, Inc.


Notary Public



98-27225J

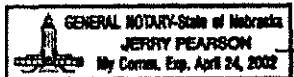
Lot 51

R. James Spidle
R. James Spidle

Deborah P. Spidle
Deborah P. Spidle

State of Nebraska)
) ss.
County of Douglas)

The foregoing instrument was acknowledged before me this 22nd
day of September, 1998, by R. James Spidle, husband of Deborah P.
Spidle.



Jerry Pearson
Notary Public

State of Nebraska)
) ss
County of)

The foregoing instrument was acknowledged before me this _____
day of September, 1998, by Deborah P. Spidle, wife of R. James Spidle.

Notary Public

Lot 53

Donald H. Lightwine

Sandra K. Lightwine

State of Nebraska)
) ss
County of)

The foregoing instrument was acknowledged before me this _____
day of September, 1998, by Donald H. Lightwine, husband of Sandra K.
Lightwine.

Notary Public

State of Nebraska)
) ss.
County of)

The foregoing instrument was acknowledged before me this _____
day of September, 1998, by Sandra K. Lightwine, wife of Donald H.
Lightwine.

Notary Public

98-27225K

Lot 51

R. James Spidle

Deborah P. Spidle

State of Nebraska)
) ss.
County of)

The foregoing instrument was acknowledged before me this _____ day of September, 1998, by R. James Spidle, husband of Deborah P. Spidle.

Notary Public

State of Nebraska)
) ss
County of)

The foregoing instrument was acknowledged before me this _____ day of September, 1998, by Deborah P. Spidle, wife of R. James Spidle.

Notary Public

Lot 53

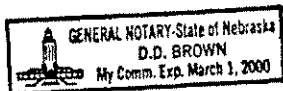
Donald H. Lightwine
Donald H. Lightwine

Sandra K. Lightwine
Sandra K. Lightwine

State of Nebraska)
) ss
County of Sarpy

The foregoing instrument was acknowledged before me this 21st day of September, 1998, by Donald H. Lightwine, husband of Sandra K. Lightwine.


D.D. Brown
Notary Public



State of Nebraska)
) ss.
County of Sarpy

The foregoing instrument was acknowledged before me this 21st day of September, 1998, by Sandra K. Lightwine, wife of Donald H. Lightwine.

D.H. Lightwine
Notary Public



98-27225L

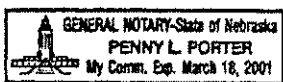
Lot 55

Charles W. Ribick
Charles W. Ribick

Judith A. Ribick
Judith A. Ribick

State of Nebraska)
County of Douglas) ss.

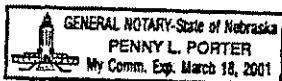
The foregoing instrument was acknowledged before me this 14th day of September, 1998, by Charles W. Ribick, husband of Judith A. Ribick.



Penny L. Porter
Notary Public

State of Nebraska)
County of Douglas) ss.

The foregoing instrument was acknowledged before me this 14th day of September, 1998, by Judith A. Ribick, wife of Charles W. Ribick.



Penny L. Porter
Notary Public

Lot 65

Steven O. Petersen

Jacqueline J. Petersen

State of Nebraska)
County of) ss.

The foregoing instrument was acknowledged before me this _____ day of September, 1998, by Steven O. Petersen, husband of Jacqueline J. Petersen.

Notary Public

State of Nebraska)
County of) ss.

The foregoing instrument was acknowledged before me this _____ day of September, 1998, by Jacqueline J. Petersen, wife of Steven O. Petersen.

Notary Public

98-2722SM


Lot 66

Larry D. Brown
Larry D. Brown

Judith K. Brown
Judith K. Brown

State of Nebraska)
) ss.
County of)


The foregoing instrument was acknowledged before me this 14
day of September, 1998, by Larry D. Brown, husband of Judith K. Brown.



Edward J. Krenk
Notary Public

State of Nebraska)
County of)

The foregoing instrument was acknowledged before me this 14
day of September, 1998, by Judith K. Brown, wife of Larry D. Brown.



Notary Public

Lot 67

Steven W. Brownfield

Judy L. Brownfield

State of Nebraska)
) ss,
County of)

The foregoing instrument was acknowledged before me this _____
day of September, 1998, by Steven W. Brownfield, husband of Judy L.
Brownfield.

Notary Public

State of Nebraska)
) ss.
County of)

The foregoing instrument was acknowledged before me this _____
day of September, 1998, by Judy L. Brownfield, wife of Steven W.
Brownfield.

Notary Public

98-27225 W

Lot 68

Clark A. Bogseth

Kathryn M. Bogseth

State of Nebraska)
) ss.
County of)

The foregoing instrument was acknowledged before me this _____ day of September, 1998, by Clark A. Bogseth, husband of Kathryn M. Bogseth.

Notary Public

State of Nebraska)
) ss.
County of)

The foregoing instrument was acknowledged before me this day of September, 1998, by Kathryn M. Bogseth, wife of Clark A. Bogseth.



Marlene R. Gavin
Notary Public

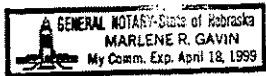
Lot 69

Douglas A. Kinney

Yvette R. Kinney
Yvette R. Kinney

State of Nebraska)
) ss.
County of)


The foregoing instrument was acknowledged before me this 11th day of September, 1998, by Douglas A. Kinney, husband of Yvette R. Kinney.



Marlene R. Gavin
Notary Public

State of Nebraska)
) ss.
County of)

The foregoing instrument was acknowledged before me this 11th day of September, 1998, by Yvette R. Kinney, wife of Douglas A. Kinney.



Marlene R. Gavin
Notary Public

98-272250

Lot 71

Blake G. Hamilton
Blake G. Hamilton

Jean C. Hamilton
Jean C. Hamilton

State of Nebraska)
) ss.
County of)

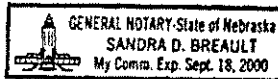
The foregoing instrument was acknowledged before me this 18
day of September, 1998, by Blake G. Hamilton, husband of Jean C.
Hamilton.

Sandra D. Breault
Notary Public

State of Nebraska)
) ss.
County of)



The foregoing instrument was acknowledged before me this 18
day of September, 1998, by Jean C. Hamilton, wife of Blake G. Hamilton.



Sandra D. Breault
Notary Public

Lot 72

Stanley P. Hirshman

Kathleen M. Hirshman

State of Nebraska)
) ss.
County of)

The foregoing instrument was acknowledged before me this _____
day of September, 1998, by Stanley P. Hirshman, husband of Kathleen M.
Hirshman.

Notary Public

State of Nebraska)
) ss.
County of)

The foregoing instrument was acknowledged before me this _____
day of September, 1998, by Kathleen M. Hirschman, wife of Stanley P.
Hirshman.

Notary Public

98-27225 P

Lot 71

Blake G. Hamilton

Jean C. Hamilton

State of Nebraska)
) ss.
County of)

The foregoing instrument was acknowledged before me this _____ day of September, 1998, by Blake G. Hamilton, husband of Jean C. Hamilton.

Notary Public

State of Nebraska)
) ss.
County of)

The foregoing instrument was acknowledged before me this _____ day of September, 1998, by Jean C. Hamilton, wife of Blake G. Hamilton.

Lot 72

Notary Public
Stanley P. Hirshman
Stanley P. Hirshman

Kathleen M. Hirshman
Kathleen M. Hirshman

State of Nebraska)
) ss.
County of Douglas)


The foregoing instrument was acknowledged before me this 11th day of September, 1998, by Stanley P. Hirshman, husband of Kathleen M. Hirshman.



Sharon Mize
Notary Public

State of Nebraska)
) ss.
County of)

The foregoing instrument was acknowledged before me this 11th day of September, 1998, by Kathleen M. Hirschman, wife of Stanley P. Hirshman.



Sharon Mize
Notary Public

98-27225 Q


Lot 73

Jody L. Dix
Jody L. Dix

Karen M. Dix
Karen M. Dix

State of Nebraska)
) ss.
County of)

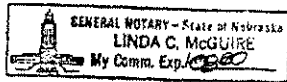
The foregoing instrument was acknowledged before me this 22
day of September, 1998, by Jody L. Dix, husband of Karen M. Dix.



Linda C. McGuire
Notary Public

State of Nebraska)
) ss.
County of)

The foregoing instrument was acknowledged before me this 22
day of September, 1998, by Karen M. Dix, wife of Jody L. Dix.



Linda C. McGuire
Notary Public
LIFESTYLE HOMES CO., a Nebraska
corporation

Lot 74

Donald Fuller
Donald Fuller, President

State of Nebraska)
) ss.
County of)



The foregoing instrument was acknowledged before me this 16
day of September, 1998, by Donald Fuller, President of Lifestyle Homes Co.

S.K. Madara
Notary Public

98-27225 R

Lot 76

Kevin R. Kuta

Nancy L. Kuta

State of Nebraska)
) ss.
County of)

The foregoing instrument was acknowledged before me this _____
day of September, 1998, by Kevin R. Kuta, husband of Nancy L. Kuta.

Notary Public

State of Nebraska)
) ss.
County of)

The foregoing instrument was acknowledged before me this _____
day of September, 1998, by Nancy L. Kuta, wife of Kevin R. Kuta.

Notary Public

Lot 77

Randal Ray Jespersen

Amy Kathryn Jespersen

State of Nebraska)
) ss.
County of)

The foregoing instrument was acknowledged before me this _____
day of September, 1998, by Randal Ray Jespersen, husband of Amy
Kathryn Jespersen.

Notary Public

State of Nebraska)
) ss.
County of)

The foregoing instrument was acknowledged before me this _____
day of September, 1998, by Amy Kathryn Jespersen, wife of Randal Ray
Jespersen.

Notary Public

98-272255

Lot 79

Steven W. Gustafson
Steven W. Gustafson

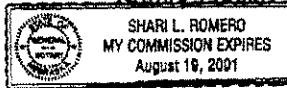
Melissa R. Gustafson
Melissa R. Gustafson

State of Nebraska)
) ss
County of SARPY)

The foregoing instrument was acknowledged before me this 14
day of September, 1998, by Steven W. Gustafson, husband of Melissa R.
Gustafson.

Shari L Romero
Notary Public

State of Nebraska)
) ss.
County of SARPY)



The foregoing instrument was acknowledged before me this 14
day of September, 1998, by Melissa R. Gustafson, wife of Steven W.
Gustafson.



Shari L Romero
Notary Public

Lot 80

Barry Milnes

Samia Azar

State of Nebraska)
) ss.
County of)

The foregoing instrument was acknowledged before me this _____
day of September, 1998, by Barry Milnes, husband of Samia Azar.

Notary Public

State of Nebraska)
) ss.
County of)

The foregoing instrument was acknowledged before me this _____
day of September, 1998, by Samia Azar, wife of Barry Milnes.

Notary Public

98-272257

Lot 81

Richard J. Caruso
Richard J. Caruso

Mary A. Caruso
Mary A. Caruso

State of Nebraska)
) ss.
County of *Sarpy*)

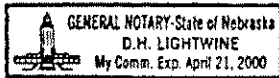
The foregoing instrument was acknowledged before me this 23 day of September, 1998, by Richard J. Caruso, husband of Mary A. Caruso.



[Signature]
Notary Public

State of Nebraska)
) ss.
County of *Sarpy*)

The foregoing instrument was acknowledged before me this 23 day of September, 1998, by Mary A. Caruso, wife of Richard J. Caruso.



[Signature]
Notary Public

Lot 82
Replat I

HENRY J. SUDBECK BUILDERS, INC.
a Nebraska corporation

Notary Public

Lots 1, 2, 3, 5, 6, 7,
8, 9, 10, 11, 12, 13,
14, 15, 16, 17, 18, 19,
20, 22, 24, 25, 26, 27,
28, 29, 30, 31, 33, 36,
37, 39, 41, 42, 43, 45,
47, 48, 49, 50, 52, 54,
56, 57, 58, 59, 60, 61,
62, 63, 64, 70, 75, 78,
83, 84, 85, 86, 87, 88,
89, 90, 91, 92, 93, 94.

MILLARD PARK LIMITED PARTNERSHIP,
a Nebraska limited partnership

by: DODGE DEVELOPMENT, INC.,
a Nebraska corporation, the sole general
partner

by: W. L. Morrison, Jr., President

State of Nebraska)
) ss.
County of)

The foregoing instrument was acknowledged before me this _____ day of September, 1998, by W. L. Morrison, Jr., the President of Dodge Development, Inc., the sole general partner of Millard Park Limited Partnership.

Notary Public

98-272254

Lot 81

Richard J. Caruso

Mary A. Caruso

State of Nebraska)
) ss.
County of)

The foregoing instrument was acknowledged before me this _____ day of September, 1998, by Richard J. Caruso, husband of Mary A. Caruso.

Notary Public

State of Nebraska)
) ss.
County of)

The foregoing instrument was acknowledged before me this _____ day of September, 1998, by Mary A. Caruso, wife of Richard J. Caruso.

Notary Public


Lot 82
Replat I

HENRY J. SUDBECK BUILDERS, INC.
a Nebraska corporation

x Henry J. Sudbeck
Henry J. Sudbeck, President

State of Nebraska)
) ss.
County of)

The foregoing instrument was acknowledged before me this 18th day of September, 1998, by Henry J. Sudbeck, the President of Henry J. Sudbeck Builders, Inc.



Terry L. Wise
Notary Public

Lots 1, 2, 3, 5, 6, 7,
8, 9, 10, 11, 12, 13,
14, 15, 16, 17, 18, 19,
20, 22, 24, 25, 26, 27,
28, 29, 30, 31, 33, 36,
37, 39, 41, 42, 43, 45,
47, 48, 49, 50, 52, 54,
56, 57, 58, 59, 60, 61,
62, 63, 64, 70, 75, 78,
83, 84, 85, 86, 87, 88,
89, 90, 91, 92, 93, 94.

MILLARD PARK LIMITED PARTNERSHIP,
a Nebraska limited partnership

by: DODGE DEVELOPMENT, INC.,
a Nebraska corporation, the sole general
partner

by: W. L. Morrison, Jr., President

98-27225V

Lot 81

Richard J. Caruso

Mary A. Caruso

State of Nebraska)
) ss.
County of)

The foregoing instrument was acknowledged before me this _____
day of September, 1998, by Richard J. Caruso, husband of Mary A. Caruso.

Notary Public

State of Nebraska)
) ss.
County of)

The foregoing instrument was acknowledged before me this _____
day of September, 1998, by Mary A. Caruso, wife of Richard J. Caruso.

Notary Public

Lot 82
Replat I

HENRY J. SUDBECK BUILDERS, INC.
a Nebraska corporation

Henry J. Sudbeck, President

State of Nebraska)
) ss.
County of)


The foregoing instrument was acknowledged before me this _____
day of September, 1998, by Henry J. Sudbeck, the President of Henry J.
Sudbeck Builders, Inc.

Notary Public

Lots 1, 2, 3, 5, 6, 7,
8, 9, 10, 11, 12, 13,
14, 15, 16, 17, 18, 19,
20, 22, 24, 25, 26, 27,
28, 29, 30, 31, 33, 36,
37, 39, 41, 42, 43, 45,
47, 48, 49, 50, 52, 54,
56, 57, 58, 59, 60, 61,
62, 63, 64, 70, 75, 78,
83, 84, 85, 86, 87, 88,
89, 90, 91, 92, 93, 94.

MILLARD PARK LIMITED PARTNERSHIP,
a Nebraska limited partnership

by: DODGE DEVELOPMENT, INC.,
a Nebraska corporation, the sole general
partner



by: W. L. Morrison, Jr., President

98-27225W

State of Nebraska)
) ss.
County of)

The foregoing instrument was acknowledged before me this 25th day of September, 1998, by W. L. Morrison, Jr., the President of Dodge Development, Inc., the sole general partner of Millard Park Limited Partnership.

Kristy J. Gregath
Notary Public



96-20450

INSTRUMENT NUMBER
No 020450
96 OCT -8 PM 12:34
RECORDED

County
Verify
D.E.
Proof
Fee \$ 7.00
Ck
Cash
Chg

DECLARATION
OF COVENANTS, CONDITIONS, AND RESTRICTIONS
FOR LAKE RIDGE ESTATES

THIS DECLARATION, made on the date hereinafter set forth by LAKE RIDGE ESTATES LIMITED PARTNERSHIP, a Nebraska limited partnership, hereinafter referred to as the "Declarant",

WITNESSETH:

WHEREAS, the Declarant is the owner of the following described real property:

Lots 1 through 94, inclusive in Lake Ridge Estates, a subdivision as surveyed, platted and recorded in Sarpy County, Nebraska, and

WHEREAS, the Declarant will convey said Lots, subject to certain protective covenants, conditions, restrictions, reservations, liens, and charges as hereinafter set forth,

NOW, THEREFORE, the Declarant hereby declares that all of the Lots described in Article I.C. below shall be held, sold, and conveyed subject to the following easements, restrictions, covenants, and conditions, all of which are for the purpose of enhancing and protecting the value, desirability and attractiveness of said Lots in the Properties. These easements, covenants, restrictions, and conditions, shall run with said real property, and shall be binding upon all parties having or acquiring any right, title or interest in the above described Lots, or any part thereof, and they shall inure to the benefit of each Owner thereof and the Owners of all other Lots in the Properties.

ARTICLE I
DEFINITIONS

A. "Owner" shall mean and refer to the record owner, whether one or more persons or entities, of a fee simple title to any Lot which is a part of the Properties, including contract sellers, but excluding those having such interest merely as security for the performance of an obligation.

B. "Properties" shall mean and refer to all of Lots 1 through 94, inclusive, in Lake Ridge Estates, a subdivision as surveyed, platted and recorded in Sarpy County, Nebraska.

C. "Lot" shall mean and refer to each of Lots 1 through 94, inclusive, in Lake Ridge Estates, a subdivision as surveyed, platted and recorded in Sarpy County, Nebraska.

D. "Declarant" shall mean and refer to Lake Ridge Estates Limited Partnership, a Nebraska limited partnership, and its successors and assigns.

OT

E. "Architectural Control Committee" shall mean the individual or committee appointed by the Declarant, and its successors and assigns.

ARTICLE II
ARCHITECTURAL CONTROL

A. No dwelling, accessory building, fence, wall, sidewalk, pathway, driveway, patio, patio cover or enclosure, deck, rock garden, garden, treehouse, swimming pool, television or radio antenna, satellite dishes, flag pole, solar collecting panels or equipment, tool sheds, or other external improvements, above or below the surface of the ground shall be built, erected, placed, planted, altered, or otherwise maintained or permitted to remain on any Lot, nor shall any grading, excavation, or tree removal be commenced without express written prior approval of the Declarant through its Architectural Control Committee, or its permission by implied approval procured in the manner set forth below.

B. The Declarant, through its Architectural Control Committee, shall consider general appearance, exterior color or colors, architectural character, harmony of external design and location in relation to surroundings, topography, location within the Lot boundary lines, quality of construction, size and suitability for residential purposes as part of its review procedure. Only exterior colors of certain neutral hues or other unobtrusive colors as determined by the Architectural Control Committee in its sole and absolute discretion will be acceptable. The right is specifically reserved to the Architectural Control Committee to deny permission to construct or place any of the above-mentioned improvements which it determines will not conform to the general character, plan and outline for the development of the Properties.

C. Documents submitted for approval shall be clear, concise, complete, consistent and legible. All drawings shall be to scale. Samples of materials to be included in the improvement may be required of the applicant at the discretion of the Architectural Control Committee. Submittals for the approval shall be made in duplicate and the comments and actions of the Architectural Control Committee will be attached to or identically marked on both copies of said submittals. One copy will be returned to the applicant, and one copy will be retained as part of the permanent records of the Committee. Each applicant shall submit to the Architectural Control Committee the following documents, materials and/or designs.

1. Site plan indicating specific improvement and indicating Lot number, street address, grading, and surface drainage.

2. Complete construction plans, including but not limited to, basement and upper floor plans, floor areas of each level, wall sections, stair and fireplace sections and exterior elevations clearly indicating flues or chimneys, type and extent of siding, roofing, other faces and/or veneer materials.

D. The approval or disapproval of the Architectural Control Committee as required in these Covenants shall be in writing. Failure of the Architectural Control Committee to give either written approval or disapproval of submitted plans within thirty (30) days after receipt of all of the documents required above, by mailing such written approval or disapproval to the last known address of the applicant as shown on the submitted plans, shall operate as a waiver of the requirements for approval by the Architectural Control Committee for the submitted plans.

ARTICLE III
RESTRICTIONS FOR RESIDENTIAL DWELLINGS

A. Residential Lots. Lots 1 through 94, inclusive, shall be subject to the following restrictions.

1. The Lot shall be used only for residential purposes and no Lot shall contain more than one (1) dwelling unit and related accessory buildings constructed simultaneously with or after the dwelling unit.

2. No building shall be created, altered, placed or permitted to remain on any Lot other than the dwelling unit and related accessory buildings referred to above.

3. Said dwelling units shall conform to the following requirements.

a. Each one story dwelling unit shall contain no less than 2,200 square feet of Living Area above the basement level and exclusive of garage area.

b. Each one and one-half or two story dwelling unit shall contain no less than 2800 square feet of total Living Area above the basement level with a minimum of 1,600 square feet on the main floor, exclusive of garage area.

c. Other dwelling unit styles not described in a. and b. above will be permitted only if approved by the Architectural Control Committee and shall not be approved unless they are compatible with other homes to be built in Lake Ridge Estates in the opinion of the Architectural Control Committee in its sole and absolute discretion.

4. Accessory buildings shall conform to the architectural design of the dwelling unit. Said buildings shall not be used for any commercial purpose.

5. All buildings shall comply with the following setback requirements:

a. All dwellings shall be no less than 50 feet from the front lot line, no less than 25 feet from a side lot line, and no less than 35 feet from the rear lot line.

b. All accessory buildings shall be no less than 70 feet from the front lot line and no less than 25 feet from any other lot line.

c. All buildings on all Lots shall comply with the set back requirements of these covenants and the Zoning Code of Sarpy County as the same may be amended from time to time, whichever is more stringent.

B. General Restrictions. All dwelling units described in A above shall comply with the following restrictions.

1. All dwelling units shall have attached, enclosed, side-by-side, two (2) car garages minimum which must contain area of not less than four hundred (400) square feet and shall be at approximately the same level as the main floor of the dwelling. Other or additional garages may be permitted at the discretion of the Architectural Control Committee.

2. For the purposes of these restrictions, two-story height shall, when the basement is exposed above finish grade, be measured from the basement ceiling on the exposed side(s) to the eave of the structure on the same side(s). Area means finished habitable space, measured to the exterior of the enclosing walls, and does not include porches, stoops, breezeways, courtyards, patios, decks, basements, garages or carports. The maximum height of the dwelling shall be two (2) stories. The basement is not considered a story even if it is one hundred percent (100%) above grade on one or more sides, and essentially below grade on the other sides.

3. Exposed portions of the foundation on the front of each dwelling are to be covered with clay-fired brick or stone, or other masonry finish with the approval of the Architectural Control Committee in its sole and absolute discretion, even if a portion of those exposed foundations may be perpendicular, or nearly so, to the affronting street. Exposed portions of the foundation on the side of each dwelling facing the street, when said dwelling is located on a corner Lot, are to be covered with masonry

materials as shown above. Exposed portions of the foundation on the rear or sides not facing a street of a dwelling located on a corner Lot, and the exposed portion of the foundation on the sides and rear of every other dwelling shall be covered with masonry materials as shown above, with siding, or shall be painted.

4. In the event that a fireplace is constructed as a part of a dwelling on any Lot and said fireplace and/or the enclosure for the fireplace flue, is constructed in such a manner so as to protrude beyond the outer perimeter of the front or sides of the dwelling, or so as to protrude through the front or side of the roof, the enclosure of the fireplace and flue shall be constructed of, or finished with, clay-fire brick or stone or other masonry finish with the approval of the Architectural Control Committee in its sole and absolute discretion. If the fireplace and/or the enclosure for the fireplace flue is constructed in such a manner so as to protrude beyond the outer perimeter of the rear of the dwelling or protrudes through the rear plane of the roof, the enclosure of the fireplace and flue may be constructed of, or finished with masonry materials as shown above or with the same material as is the dwelling at or near the point from which the fireplace and/or the flue protrudes. If a direct vent fireplace and/or the enclosure for the fireplace protrudes beyond the outer perimeter of a wall of the dwelling, said chase must extend to no less than 3 feet above the roof at the highest point adjoining the chase. Said chase shall be finished in the same manner as provided above. Provided, however, direct vent fireplaces may be flush-mounted with the flue for said fireplace vented through a side or rear wall or may be flush mounted and vented through the rear plane of the roof, with that portion of the vent protruding through the roof painted. If more than one fireplace is planned, all shall comply with the above requirements. The part of the pre-fabricated metal furnace flues that protrude from the roof of a dwelling must be painted and no furnace flue may protrude more than five (5) feet from the roof of the dwelling, as measured from the top cap of the flue to the point from which the flue emerges from the roof. All furnace flues must be located on the rear side of the roof ridge.

5. No fences may be built forward of the rear wall of the dwelling and, under no circumstances, closer to any adjoining street than the building setback line. In those instances where the house has more than one rear wall, the Architectural Control Committee shall determine in its discretion which rear wall shall be applicable. Fences shall be constructed only of wood, decorative iron, brick or stone and are subject to the approval of the Architectural Control Committee referred to above. Wire or chain-link fences shall not be permitted. Temporary or permanent barbed wire, electrified, and/or snw fences are strictly prohibited.

6. No structure of a temporary character, trailer, basement, tent, shack, or barn shall be erected on said Lot or used as a residence, temporarily or permanently. No full or partial subterranean dwellings shall be constructed or erected on any Lot.

7. No primary flat or mansard roof shall be permitted on any dwelling. All dwellings shall have a roof of cedar wood shakes, cedar wood shingles, or other roofing materials which have the approval of the Architectural Control Committee in its sole and absolute discretion. Each house shall have no less than an 8/12 roof pitch.

8. Roadside ditches have been provided throughout the subdivision as part of the storm drainage system. No regrading of this area will be permitted except that where a driveway connects to the street the lot owner or builder may raise the grade to street level by installing a corrugated steel or concrete culvert of adequate size to maintain storm drainage flow. Thereafter the lot owner will be responsible for maintaining the culvert and for erosion control adjacent to the culvert.

9. The Declarant has created a water drainage plan by grading the Properties and installing improvements and easements for storm drainage in accordance with accepted engineering principles. No building shall be placed, nor any Lot graded, to interfere with such water drainage plan nor cause damage to the building or neighboring buildings or lots.

10. No stable for any animal, livestock, fowl or poultry shall be erected, altered, placed or permitted to remain on any Lot. No animals, livestock, fowl, or poultry of any kind shall be raised, bred or kept on any Lot, except dogs, cats, or other household pets, provided that they are not kept, bred or maintained for any commercial purpose and, provided, that they are kept confined to the Lot of their owner and are not permitted to run loose outside the Lot of the Owner.

11. No incinerator, or trashburner shall be permitted on any Lot. No garbage, trash can or container shall be permitted to remain outside of any dwelling unless completely screened from view from every street and from all other lots in the subdivision. No garden, lawn or maintenance equipment of any kind whatsoever shall be stored or permitted to remain outside of any dwelling except while in actual use. No garage door shall be permitted to remain open except when entry to and exit from the garage is required. Any exterior air conditioning condensing units or heat pump units shall be placed in the rear yard or side yard of the dwelling.

12. No automobile, boat, camping trailer, van-type campers, auto-drawn trailer of any kind, mobile home, motorcycle, snowmobile, or other self-propelled vehicles shall be stored or maintained outside of the garage or buildings. For purposes of the preceding provision, "stored or maintained outside of the garage or buildings" shall mean, parking the vehicle or trailer on the driveway, or any part of the Lot, outside of the garage or buildings for four (4) or more consecutive days. All repair or maintenance work on automobiles, boats, camping trailers, van-type campers, auto-drawn trailers of any kind, mobile homes, motorcycles, snowmobiles or other self-propelled vehicles done on the premises must be done in the garage or accessory buildings. The dedicated street right-of-way located between the pavement and the lot line of any residential Lot shall not be used for the parking of any vehicle, boat, camper, or trailer. Automobiles and other self-propelled vehicles parked out-of-doors within the premises above-described, or upon the streets thereof, must be in operating condition.

13. All Lots shall be kept free of rubbish, debris, merchandise and building material; however, building materials may be placed on Lots when construction is started on the structures intended for such Lot. In addition, vacant Lots where capital improvements have not yet been installed shall not be used for dumping of earth or any other waste materials, and shall be maintained level and smooth enough for machine mowing. No vegetation on Lots shall be allowed to reach more than a maximum height of twelve (12) inches.

14. Except for the purpose of controlling erosion on vacant Lots, no field crops shall be grown upon any Lot at any time.

15. No noxious or offensive activity shall be carried on upon any Lot, nor shall anything be done thereon which may be, or may become, an annoyance or nuisance to the neighborhood, including, but not limited to, odors, dust, glare, sound, lighting, smoke, vibration and radiation.

16. Any dwelling must be completed within one (1) year from the date of the building permit or start of construction, whichever is earlier. Accessory buildings must be completed within six (6) months from the date of the building permit or start of construction, whichever is earlier.

17. Vegetable gardens and rock gardens shall be permitted only if maintained in the designated rear yard of any Lot. Further, vegetable gardens and rock gardens may be maintained only with the approval of the Architectural Control Committee.

18. No residential dwelling shall be occupied by any person as a dwelling for such person until the construction of such dwelling has been completed, except for minor finish details as determined and approved by the Architectural Control Committee.

19. No streamers, poster, banners, balloons, exterior illumination or other rallying devices will be allowed on any Lot in the promotion or sale of any Lot, dwelling or property unless approved by the Architectural Control Committee in writing. No advertising sign or posters of any kind shall be erected or placed on any of said Lots, except that residential "For Sale" signs, not exceeding six (6) square feet in size, shall be permitted and, provided further, that such restriction as to sign size shall not apply to any sign erected by the Declarant, or his agents, in his development of Lake Ridge Estates or signs approved by the Architectural Control Committee in writing.

20. All driveways shall be constructed of concrete or asphalt.

21. None of said Lots shall be subdivided, split or in any manner combined with any other Lot, or portion of any other Lot, without approval of the Architectural Control Committee in writing.

22. The portions of front, side and rear yards of all Lots disturbed during construction shall be sodded, drill seeded or hydro-seeded. No trees shall be planted in the dedicated street right-of-way located between the pavement and the lot line. All yards shall be sodded or seeded as shown above within one (1) year from the date of the building permit or the start of construction, whichever is earlier.

23. No solar collecting panels or equipment, no wind generating power equipment shall be allowed on the Lots. No television antenna, no antenna of any kind or nature, no satellite dish, shall be allowed on the Lots unless completely screened from view from every street and from all other Lots in the Subdivision in a manner approved by the Architectural Control Committee. Provided, however, that satellite dishes of 18" or less or other small antennas may be permitted in unscreened locations if the type of antenna and the location are approved by the Architectural Control Committee.

ARTICLE IV
Easements and Licenses

A. A perpetual license and easement is hereby reserved in favor of and granted to U.S. West Communications, City or County franchised cable television firms, and to Omaha Public Power District, and their successors and assigns, to erect and operate, maintain, repair, and renew cables, conduits, and other instrumentalities and to extend wires for the carrying and transmission of electric current for light, heat and power and for all telephone and telegraph and message services and cable television under an 8-foot strip of land adjoining the rear boundary lines of said Lots, and said license is being granted for the use and benefit of all present and future owners of said Lots; provided, however, that said lot line easement is granted upon the specific condition that if said utility companies fail to construct any wires or conduits along any of the said lot lines within 36 months of the date hereof, or if any wires or conduits are constructed but hereafter removed without replacement within 60 days after their removal, then this lot line easement shall automatically terminate and become void as to such unused or abandoned easementways. No permanent buildings shall be placed in perpetual easementways, but the same may be used for gardens, shrubs, landscaping and other purposes that do not then or later interfere with the aforesaid uses or rights herein granted.

B. All telephone, cable television and electric power service lines from property line to the dwelling and accessory buildings shall be underground.

C. By a separate document easements have been reserved to all Owners of Lots in the Properties on certain Lots with part or all of their rear yards adjoining State Highway 370 (Lots 85 through 88) and adjoining 168th Street (Lots 53, 54, 55, 56, 61, 62 and 94) for certain trees along said streets. Said easements are recorded in the Miscellaneous Records of Sarpy County, Nebraska.

D. By a separate document perpetual easements have been reserved to all Owners of Lots in the Properties on parts of Lots 53, 61, 62, 87, 88, and 94 for entrance markers for the subdivision. Said easements are recorded in the Miscellaneous Records of Sarpy County, Nebraska.

ARTICLE V
COVENANTS RELATING TO TELEPHONE COMPANY

A. In the event that ninety percent (90%) of all the lots within the Properties are not improved within five (5) years from the date that U. S. West Communications or its successors shall have completed the installation of its distribution system for said Lots, and filed notice of such completion ("Five Year Term"), then every Lot that is unimproved at the end of the Five Year Term shall be subject to a charge of Four Hundred Fifty Dollars (\$450.00) by U. S. West Communications or its successors. A Lot shall be considered as unimproved if construction of a permanent structure has not commenced on that Lot. Construction shall be considered as having commenced if a footing inspection has been made on the Lot in question by officials of the Sarpy County or other appropriate governmental authority.

B. Each development phase shall be considered separately in determining whether ninety percent (90%) of the lots within that Phase have been improved within the Five (5) Year Term. In determining the date U. S. West Communications or its successors shall have completed the installation of its distribution system, each development phase shall also be considered separately.

C. Such charge shall be due and owing immediately upon the expiration of the Five Year Term, and if such charge is not paid within sixty (60) days after the sending of written notice by U. S. West Communications or its successors to the Owner of an unimproved Lot that such charge is due, then such charge will begin drawing interest commencing upon the expiration of the sixty (60) day period at the rate of twelve percent (12%) per annum, or the maximum rate allowed by law at which individuals may contract if said maximum rate is less than twelve percent (12%) per annum at the time.

ARTICLE VI
GENERAL PROVISIONS

A. The Declarant, or its assigns, or any Owner of a Lot within the Properties, shall have the right to enforce by proceeding at law or in equity, all restrictions, conditions, covenants, and reservations, now or hereafter imposed by the provisions of this Declaration, either to prevent or restrain any violation of same, or to recover damages or other dues for such violation. Failure by the Declarant or by any Owner to enforce any covenant or restriction herein contained shall in no event be deemed a waiver of the right to do so thereafter.

B. The Covenants and restrictions of this Declaration shall run with and bind the land for a term of twenty-five (25) years from the date this Declaration is recorded. This Declaration may be amended by the Declarant, or any person, firm, corporation, partnership, or entity designated in writing by the Declarant, in any manner it shall determine in its full and absolute discretion for a period of five (5) years from the date hereof. Thereafter this Declaration may be amended by an instrument signed by the Owners of not less than ninety percent (90%) of the lots in the Properties.

C. Invalidation of any one of these covenants by judgment or court order shall in no way effect any of the other provisions hereof which shall remain in full force and effect.

IN WITNESS WHEREOF, the Declarant has caused these presents to be executed this 30th day of September, 1996.

DECLARANT:
LAKE RIDGE ESTATES
LIMITED PARTNERSHIP,
A Nebraska limited partnership


BY: DODGE DEVELOPMENT, INC.
a Nebraska corporation,
the sole General Partner

BY: W. L. Morrison, Jr.
W. L. Morrison, Jr., President

STATE OF NEBRASKA)
) ss.
COUNTY OF DOUGLAS)

On this 30th day of September, 1996, before me the undersigned, a Notary Public in and for said County and State, personally came W. L. Morrison, Jr., known to me to be the President of Dodge Development Inc., a Nebraska corporation, which corporation is the sole general partner of Lake Ridge Estates Limited Partnership, a Nebraska limited partnership, and acknowledged that he executed as the voluntary act and deed of such corporation, and the voluntary act and deed of said limited partnership.

Witness my hand and official seal the day and year last above written.



Barbara M. Hammond
Notary Public